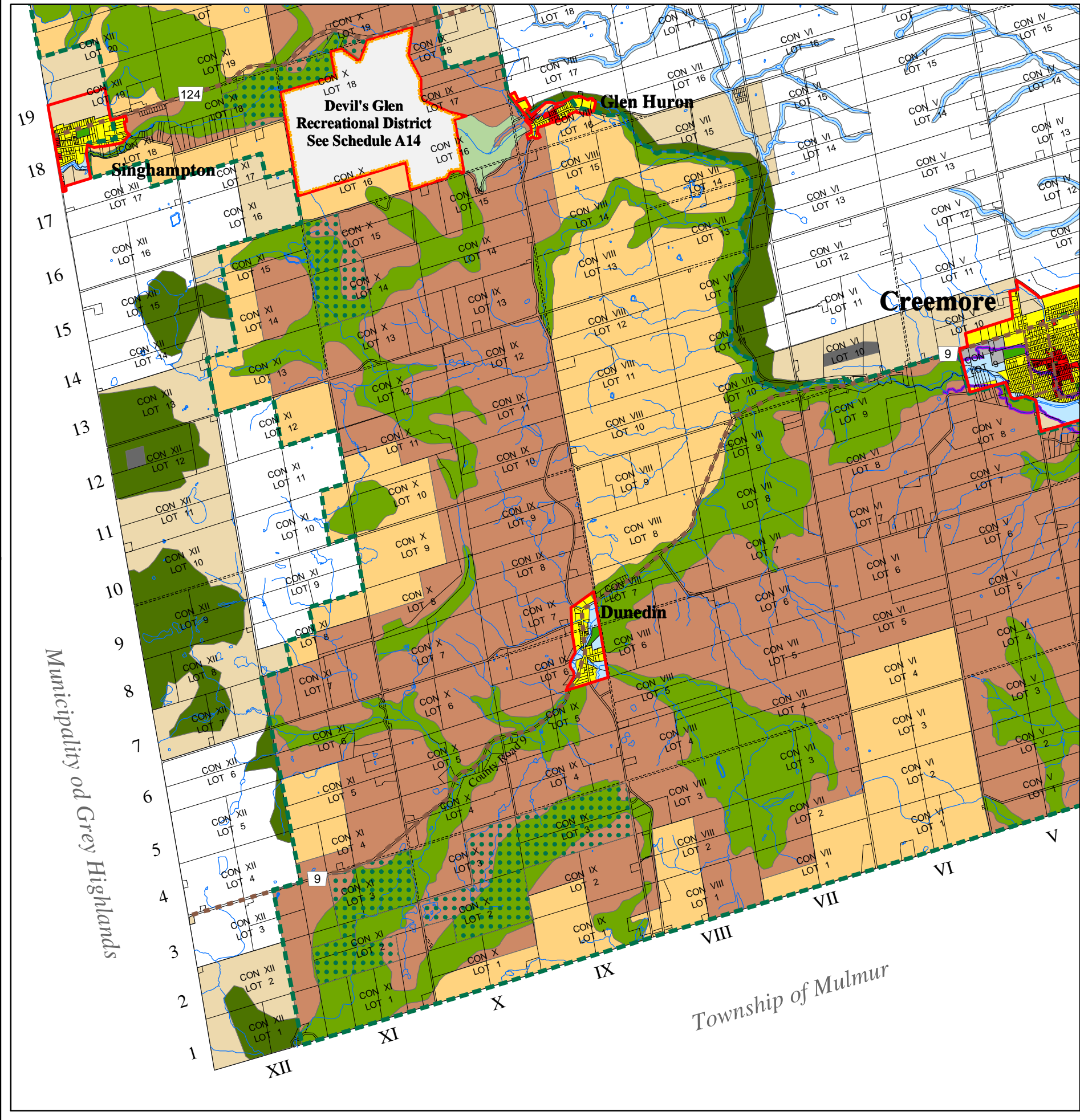





OFFICIAL PLAN of the TOWNSHIP OF CLEARVIEW

Schedule A - Map 3 - South West Land Use and Transportation Plan



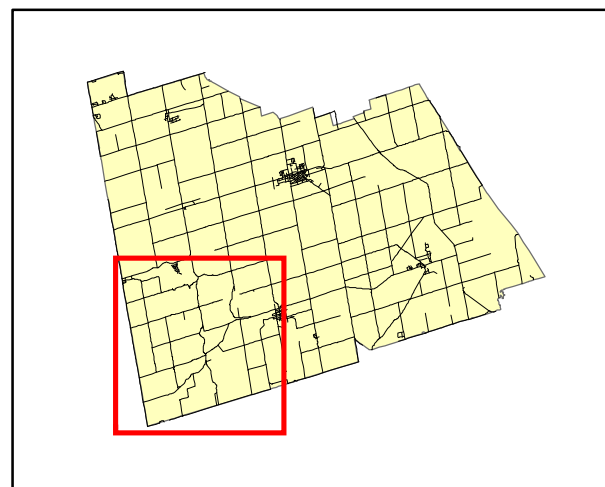
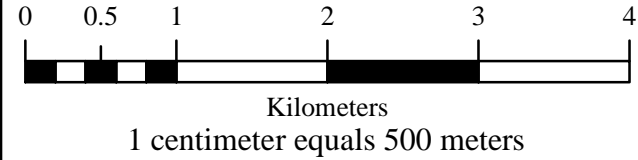
- Land Use - General**
- Greenland - Hazard Land Areas
 - Greenland - Natural Heritage Areas
 - Greenland - Wetland Areas
 - Open Space
 - Agriculture
 - Rural

- Land Use - Niagara Escarpment Plan Area**
- Escarpment Natural Area
 - Escarpment Protection Area
 - Escarpment Recreation Area
 - Escarpment Rural Area
 - Mineral Resource Extraction Area
 - Public Land in the Parks System

- Boundary Classifications**
- Residential
 - Estate Residential
 - Special Policy Residential
 - Future Development
 - Commercial
 - Commercial Transition Area
 - Future Commercial
 - Extractive Industrial
 - Industrial
 - Mineral Aggregate Resource Area
 - Waste Disposal Industrial

- Boundary Classifications**
- Waste Disposal Assessment Area
 - Boundary of the Niagara Escarpment Plan
 - Special Development Area - Collingwood Airport
 - Urban Settlement Area Boundary
 - Special Servicing Area
 - Recreational District

- Transportation**
- Provincial Highways
 - Arterial Roads
 - Collector Roads
 - Local Roads
 - Railway Lands /
 - Water Transmission Line



Projection: Universal Transverse Mercator
 Mapping Date: 21 March, 2002
 Parcel and hydrological data provided by
 Simcoe County
 Land Information Network Co-Operative.
 NOTE: This map is not a legal survey.